

The Fifty States that Rhyme Song Lyrics



My kids really loved learning this song! Hope yours do too!

~Liesl

homeschoolden.com

The Fifty States that Rhyme Song Lyrics

Alabama and Alaska

Arizona, Arkansas

California , Colorado and Connecticut and more

Delaware, Florida, Georgia

Then Hawaii, Idaho

Illinois, Indiana, Iowa still 35 to go

Kansas and Kentucky

Louisiana ,Maine

Maryland, Massachusetts

Then good ole Michigan

Minnesota, Mississippi

Missouri and Montana

Then Nebraska's 27, Number 28's Nevada

Next New Hampshire and New Jersey
And way down New Mexico
There's New York , North Carolina, North Dakota,
Ohio
Oklahoma, Oregon
Pennsylvania, Now let's see
Rhode Island, South Carolina, South Dakota,
Tennessee
Texas and there's Utah
Vermont I'm almost through
Virginia then there's Washington and West
Virginia too
Could Wisconsin be the last one? Or is it 49?
No Wyoming is the last state in the "50 States that
Rhyme"

<http://www.youtube.com/watch?v=qzXu2qV6SJE>

The Fifty States that Rhyme

Song Lyrics

Alabama and Alaska
Arizona, Arkansas
California , Colorado and Connecticut and more
Delaware, Florida, Georgia
Then Hawaii, Idaho
Illinois, Indiana, Iowa still 35 to go
Kansas and Kentucky
Louisiana ,Maine
Maryland, Massachusetts
Then good ole Michigan
Minnesota, Mississippi
Missouri and Montana
Then Nebraska's 27, Number 28's Nevada

Next New Hampshire and New Jersey
And way down New Mexico
There's New York , North Carolina, North Dakota, Ohio
Oklahoma, Oregon
Pennsylvania, Now let's see
Rhode Island, South Carolina, South Dakota, Tennessee
Texas and there's Utah
Vermont I'm almost through
Virginia then there's Washington and West Virginia too
Could Wisconsin be the last one? Or is it 49?
No Wyoming is the last state in the "50 States that Rhyme"

You might be interested in some of our history and geography packets at homeschoolden.com

These links will take you to the post where you can find out more!

[US States and Capitals Packet](#)

[Age of Exploration Packet](#)

[13 Colonies Packet](#)

[American Revolution Packet](#)

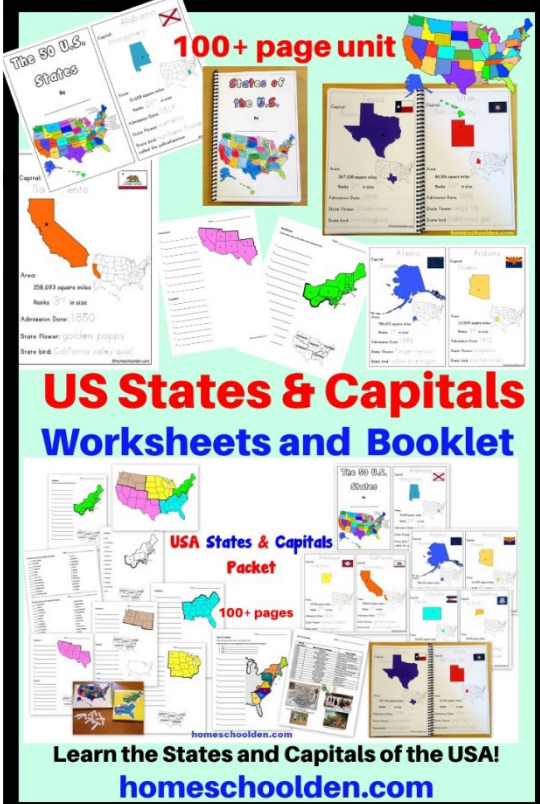
[Slavery and the Civil War](#)

[Ancient Egypt Packet](#)

[Ancient China Packet](#)

Find out more about our history units here:

<https://homeschoolden.com/history-units/>



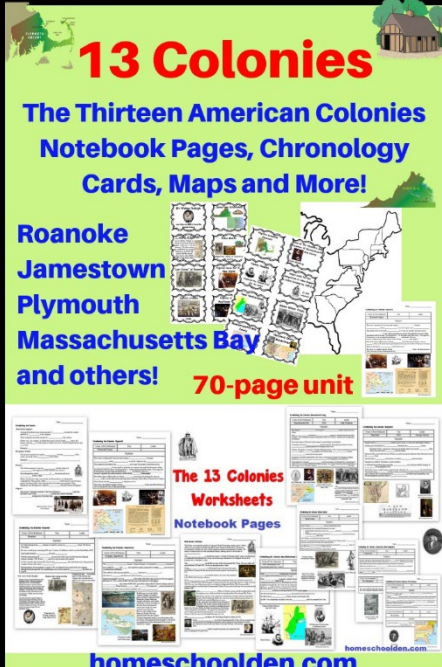
100+ page unit

US States & Capitals Worksheets and Booklet

USA States & Capitals Packet
100+ pages

homeschoolden.com

Learn the States and Capitals of the USA!
homeschoolden.com



13 Colonies


The Thirteen American Colonies
Notebook Pages, Chronology
Cards, Maps and More!

Roanoke
Jamestown
Plymouth
Massachusetts Bay
and others!

70-page unit

The 13 Colonies
Worksheets
Notebook Pages

homeschoolden.com

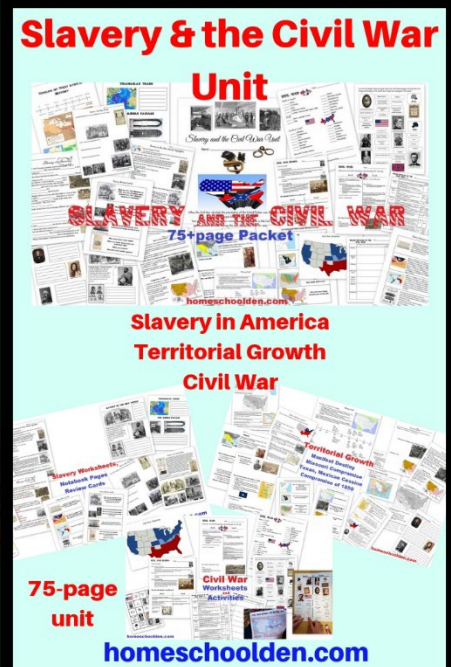


American Revolution

Worksheets, Booklet
Chronology Cards and More!

60+ page unit

Learn about the Causes of the American
Revolution and more!
homeschoolden.com



Slavery & the Civil War

Unit

SLAVERY AND THE CIVIL WAR

75+page Packet

homeschoolden.com

Slavery in America
Territorial Growth
Civil War

75-page unit

homeschoolden.com

US States and Capitals Packet



US States & Capitals Worksheets and Booklet



Learn the States and Capitals of the USA!


homeschoolden.com

USA States and Capitals Packet

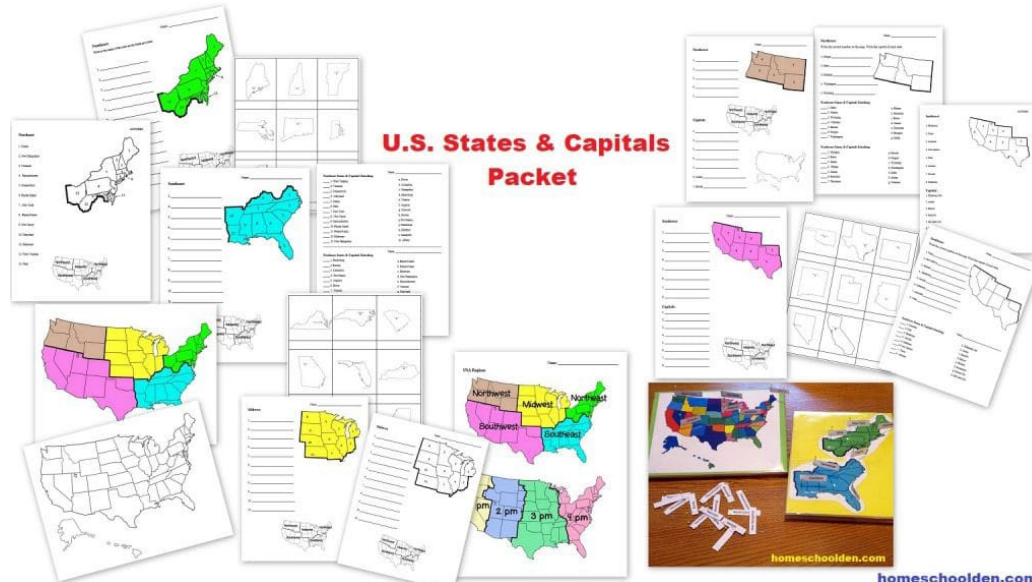
US States and Capitals Packet

This 100+ page packet will help your student/s learn the U.S. states and capitals. The 50+ pages of **geography worksheets** are organized by regions:

- Northeast
- Southeast
- Midwest
- Northwest (plus Alaska and Hawaii)
- Southwest



These US geography worksheets include regional maps (in color or black & white), state shapes worksheets, as well as states-capitals matching pages.



The 50 U.S. States

By _____



Alabama
 Capital: Montgomery
 Area: 51,609 square miles
 Ranks 29th in size
 Admission Date: 1819
 State flower: camellia
 State bird: northern flicker, also called the yellowhammer

Alaska
 Capital: Juneau
 Area: 588,000 square miles
 Ranks 1st in size
 Admission Date: 1959
 State flower: Forget-me-not
 State bird: willow ptarmigan


Arizona
 Capital: Phoenix
 Area: 113,990 square miles
 Ranks 31st in size
 Admission Date: 1912
 State flower: saguaro
 State bird: cactus wren

Arkansas
 Capital: Little Rock
 Area: 53,000 square miles
 Ranks 27th in size
 Admission Date: 1836
 State flower: apple blossom
 State bird: mockingbird

California
 Capital: Sacramento
 Area: 155,950 square miles
 Ranks 3rd in size
 Admission Date: 1850
 State flower: poppy
 State bird: California quail


States of the U.S.

By _____



States of the U.S.

By _____



The 50 U.S. States Booklet

Colorado
 Capital: Denver
 Area: 104,247 square miles
 Ranks 8th in size
 Admission Date: 1876
 State flower: blue & white columbine
 State bird: lark bunting

Connecticut
 Capital: Hartford
 Area: 5,500 square miles
 Ranks 45th in size
 Admission Date: 1786
 State flower: rose
 State bird: robin

Kansas
 Capital: Topeka
 Area: 82,264 square miles
 Ranks 19th in size
 Admission Date: 1861
 State flower: gladiolus
 State bird: cardinal

Kentucky
 Capital: Frankfort
 Area: 40,395 square miles
 Ranks 37th in size
 Admission Date: 1792
 State flower: goldenrod
 State bird: cardinal

Louisiana
 Capital: Baton Rouge
 Area: 48,500 square miles
 Ranks 31st in size
 Admission Date: 1812
 State flower: magnolia
 State bird: cardinal

Maine
 Capital: Augusta
 Area: 33,200 square miles
 Ranks 39th in size
 Admission Date: 1820
 State flower: pine tree
 State bird: chickadee

Mississippi
 Capital: Jackson
 Area: 47,700 square miles
 Ranks 24th in size
 Admission Date: 1817
 State flower: iris
 State bird: cardinal

Missouri
 Capital: Jefferson City
 Area: 69,000 square miles
 Ranks 19th in size
 Admission Date: 1820
 State flower: flower
 State bird: cardinal

New Mexico
 Capital: Santa Fe
 Area: 121,600 square miles
 Ranks 9th in size
 Admission Date: 1912
 State flower: yucca
 State bird: roadrunner

New York
 Capital: Albany
 Area: 54,550 square miles
 Ranks 27th in size
 Admission Date: July 26, 1788
 State flower: rose
 State bird: bluebird

Virginia
 Capital: Richmond
 Area: 40,817 square miles
 Ranks 36th in size
 Admission Date: June 20, 1788
 State flower: dogwood
 State bird: cardinal

Washington
 Capital: Olympia
 Area: 70,500 square miles
 Ranks 20th in size
 Admission Date: 1889
 State flower: Pacific rhododendron
 State bird: white goldfinch

West Virginia
 Capital: Charleston
 Area: 24,061 square miles
 Ranks 41st in size
 Admission Date: 1863
 State flower: rhododendron
 State bird: cardinal

Wisconsin
 Capital: Madison
 Area: 56,000 square miles
 Ranks 23rd in size
 Admission Date: 1848
 State flower: violet
 State bird: robin

Wyoming
 Capital: Cheyenne
 Area: 97,810 square miles
 Ranks 9th in size
 Admission Date: 1890
 State flower: Indian paintbrush
 State bird: meadowlark

My State:
 Capital: _____
 Area: _____ square miles
 Ranks _____ in size
 Admission Date: _____
 State flower: _____
 State bird: _____


Texas
 Capital: Austin
 Area: 267,338 square miles
 Ranks 1st in size
 Admission Date: 1845
 State flower: bluebonnet
 State bird: mockingbird

Utah
 Capital: Salt Lake City
 Area: 84,916 square miles
 Ranks 11th in size
 Admission Date: 1896
 State flower: sego lily
 State bird: California gull

homeschoolden.com

States of the U.S.

By _____




Texas
 Capital: Austin
 Area: 267,338 square miles
 Ranks 2nd in size
 Admission Date: 1845
 State flower: bluebonnet
 State bird: mockingbird

Utah
 Capital: Salt Lake City
 Area: 84,916 square miles
 Ranks 11th in size
 Admission Date: 1896
 State flower: sego lily
 State bird: California gull


homeschoolden.com

World Facts Packet Do your kids know the 4 largest countries? Which countries have the most people? The longest river? This packet covers basic world and U.S. facts.



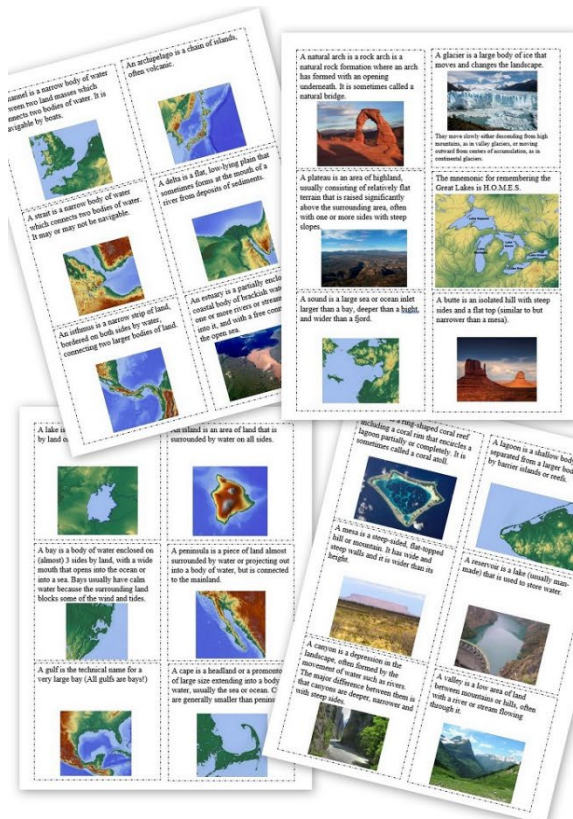
World Facts Packet

- +World Fact Pages, USA Fact Pages
- +Geographic Features, Landform Words
- +World Landmarks
- +Deserts of the World
- +Topographic Map Activities



homeschoolden.com

Geographic Features Landform Words



homeschoolden.com

Age of Exploration Packet

The collage displays a variety of educational materials for the Age of Exploration, including:

- Age of Exploration: Spain**: Worksheets detailing Spanish explorers like Christopher Columbus, Vasco da Gama, and Bartolomeu Dias, along with maps of their voyages.
- Age of Exploration: Portugal**: Worksheets focusing on Portuguese explorers such as Prince Henry the Navigator and Vasco da Gama.
- Age of Exploration: Spain and England**: Worksheets comparing the explorations of Spain and England, featuring maps and historical figures.
- Age of Exploration: North America**: Worksheets about the exploration of North America, including maps and descriptions of early settlements.
- Age of Exploration: Spanish Conquistadors**: Worksheets detailing the conquests of Spanish conquistadors like Hernan Cortes and Francisco Pizarro.
- The First Colonies in the Americas**: Worksheets discussing the establishment of the first colonies in the Americas, including the Spanish colonies and the first English colony.
- Age of Exploration: New World Exploration**: Worksheets about the discovery of the New World, featuring maps and descriptions of early exploration.
- Age of Exploration: Portugal**: Worksheets focusing on Portuguese explorers and their voyages.
- Age of Exploration: Spain**: Worksheets detailing Spanish explorers and their voyages.
- Age of Exploration: Spain and England**: Worksheets comparing the explorations of Spain and England.
- Age of Exploration: North America**: Worksheets about the exploration of North America.
- Age of Exploration: Spanish Conquistadors**: Worksheets detailing the conquests of Spanish conquistadors.
- The First Colonies in the Americas**: Worksheets discussing the establishment of the first colonies in the Americas.
- Age of Exploration: New World Exploration**: Worksheets about the discovery of the New World.

The worksheets include various elements such as maps, historical figures, and text descriptions of exploration events and discoveries.

U.S. States & Capitals Packet

homeschoolden.com

13 Colonies Packet

13 Colonies

The Thirteen American Colonies

Notebook Pages, Chronology Cards, Maps and More!

Roanoke
Jamestown
Plymouth
Massachusetts Bay
and others!

70-page unit

The 13 Colonies Worksheets
Notebook Pages

homeschoolden.com

American Colonies - Chronology Cards

homeschoolden.com



Establishing the Colonies

Roanoke

John Rolfe brought tobacco to the colonies. It was a cash crop that could be sold for profit. The first colony to grow tobacco was Roanoke. It was founded in 1585. The first colony to grow tobacco was Roanoke. It was founded in 1585. The first colony to grow tobacco was Roanoke. It was founded in 1585.

Virginia

The first colony to grow tobacco was Virginia. It was founded in 1607. The first colony to grow tobacco was Virginia. It was founded in 1607. The first colony to grow tobacco was Virginia. It was founded in 1607.

Plymouth

The first colony to grow tobacco was Plymouth. It was founded in 1620. The first colony to grow tobacco was Plymouth. It was founded in 1620. The first colony to grow tobacco was Plymouth. It was founded in 1620.

Massachusetts Bay

The first colony to grow tobacco was Massachusetts Bay. It was founded in 1630. The first colony to grow tobacco was Massachusetts Bay. It was founded in 1630. The first colony to grow tobacco was Massachusetts Bay. It was founded in 1630.

Establishing the Colonies

Plymouth

The first colony to grow tobacco was Plymouth. It was founded in 1620. The first colony to grow tobacco was Plymouth. It was founded in 1620. The first colony to grow tobacco was Plymouth. It was founded in 1620.

Massachusetts Bay

The first colony to grow tobacco was Massachusetts Bay. It was founded in 1630. The first colony to grow tobacco was Massachusetts Bay. It was founded in 1630. The first colony to grow tobacco was Massachusetts Bay. It was founded in 1630.



Establishing the Colonies

Notebook Pages

Establishing the Colonies

Massachusetts Bay

The first colony to grow tobacco was Massachusetts Bay. It was founded in 1630. The first colony to grow tobacco was Massachusetts Bay. It was founded in 1630. The first colony to grow tobacco was Massachusetts Bay. It was founded in 1630.

Establishing the Colonies

Maryland

The first colony to grow tobacco was Maryland. It was founded in 1634. The first colony to grow tobacco was Maryland. It was founded in 1634. The first colony to grow tobacco was Maryland. It was founded in 1634.

Establishing the Colonies

Rhode Island

The first colony to grow tobacco was Rhode Island. It was founded in 1639. The first colony to grow tobacco was Rhode Island. It was founded in 1639. The first colony to grow tobacco was Rhode Island. It was founded in 1639.

Connecticut

The first colony to grow tobacco was Connecticut. It was founded in 1636. The first colony to grow tobacco was Connecticut. It was founded in 1636. The first colony to grow tobacco was Connecticut. It was founded in 1636.

Establishing the Colonies

Delaware

The first colony to grow tobacco was Delaware. It was founded in 1639. The first colony to grow tobacco was Delaware. It was founded in 1639. The first colony to grow tobacco was Delaware. It was founded in 1639.

New Jersey

The first colony to grow tobacco was New Jersey. It was founded in 1624. The first colony to grow tobacco was New Jersey. It was founded in 1624. The first colony to grow tobacco was New Jersey. It was founded in 1624.

Establishing the Colonies

New York

The first colony to grow tobacco was New York. It was founded in 1614. The first colony to grow tobacco was New York. It was founded in 1614. The first colony to grow tobacco was New York. It was founded in 1614.

New Hampshire

The first colony to grow tobacco was New Hampshire. It was founded in 1623. The first colony to grow tobacco was New Hampshire. It was founded in 1623. The first colony to grow tobacco was New Hampshire. It was founded in 1623.

Establishing the Colonies

New Jersey

The first colony to grow tobacco was New Jersey. It was founded in 1624. The first colony to grow tobacco was New Jersey. It was founded in 1624. The first colony to grow tobacco was New Jersey. It was founded in 1624.

Delaware

The first colony to grow tobacco was Delaware. It was founded in 1639. The first colony to grow tobacco was Delaware. It was founded in 1639. The first colony to grow tobacco was Delaware. It was founded in 1639.

Establishing the Colonies

Georgia

The first colony to grow tobacco was Georgia. It was founded in 1733. The first colony to grow tobacco was Georgia. It was founded in 1733. The first colony to grow tobacco was Georgia. It was founded in 1733.

South Carolina

The first colony to grow tobacco was South Carolina. It was founded in 1670. The first colony to grow tobacco was South Carolina. It was founded in 1670. The first colony to grow tobacco was South Carolina. It was founded in 1670.

Causes and Events Leading the American Revolution Unit

French & Indian War begins

Promulgation of 1763

Townshend Acts

Boston Tea Party

Sinker Hill

Washington Grants the Delaware

Valley Forge Winter

Declaration of Independence

Battle of Yorktown

French and Indian War How & Why did the French & Indians Win?

American Revolution

By _____

Yorker Hill _____

Where was this battle fought?

Why was this battle?

How many people were killed?

Washington tries to defend NY

Christmas Night 1776

Valley Forge Winter

Peace of Paris of 1783

Northeast Ordinance

Shay's Rebellion

Constitutional Convention

Causes and Events Leading to the AMERICAN REVOLUTION

Highlighting:

- The French and Indian War
- Albany Plan
- Sugar and Molasses Acts
- Pontiac's Rebellion
- Proclamation of 1763
- Stamp Act
- Sons of Liberty
- Noble Men of Boston
- Townshend Acts
- Tea Act
- Boston Tea Party
- Intolerable Acts
- First Continental Congress
- Battles of Lexington and Concord

Made by Liesl at homeschoolden.com

Learn about the Causes of the American Revolution and more!

homeschoolden.com

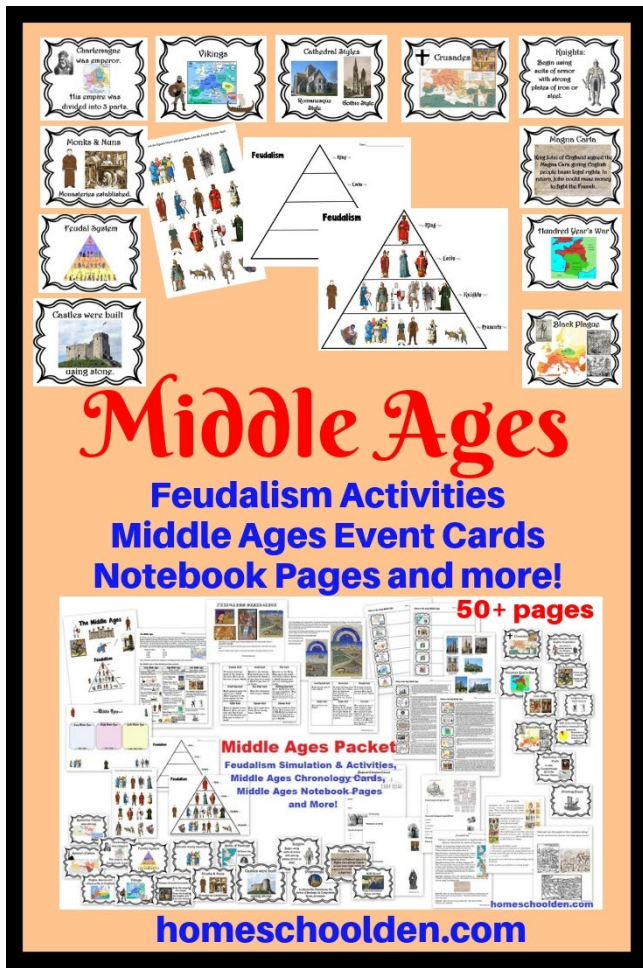
homeschoolden.com

Slavery and the Civil War Unit

[illegible]

Middle Ages - Feudalism Packet

Middle Ages Event Cards

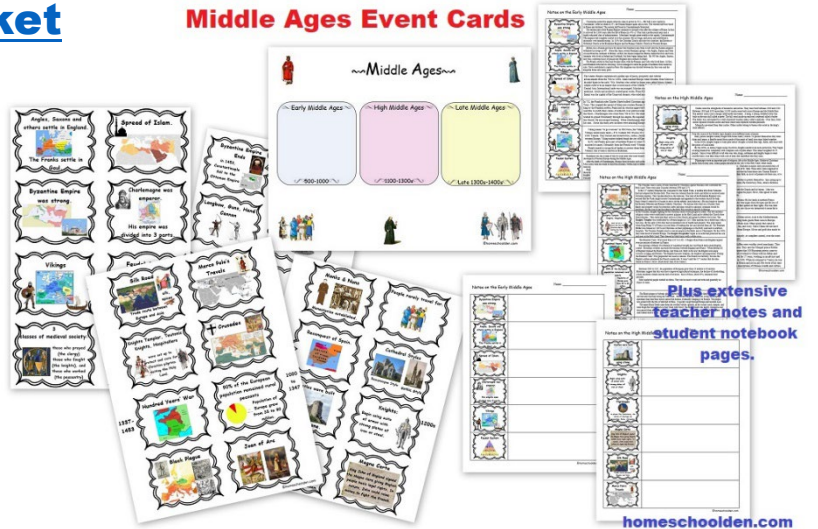


Middle Ages
Feudalism Activities
Middle Ages Event Cards
Notebook Pages and more!

50+ pages

Middle Ages Packet
Feudalism Simulation & Activities,
Middle Ages Chronology Cards,
Middle Ages Notebook Pages
and More!

homeschoolden.com



Middle Ages
Early Middle Ages
High Middle Ages
Late Middle Ages

Plus extensive teacher notes and student notebook pages.


homeschoolden.com

Middle Ages Unit Feudalism Activities



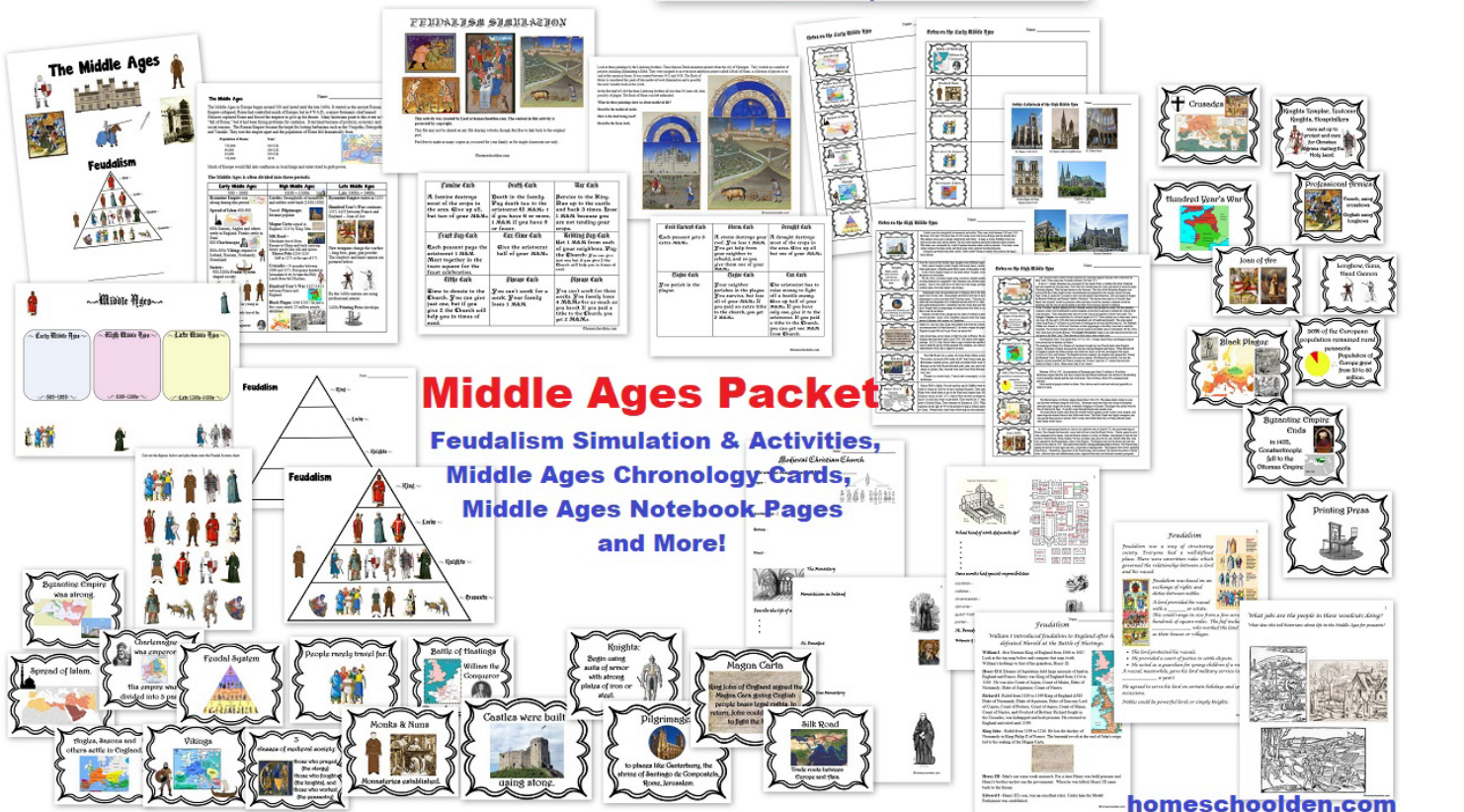
Feudalism Simulation Activity
Draw cards and see what your fate is.
Will you survive the Middle Ages?!!

The "king" sat at the top of the hill in his castle. If you drew certain cards you had to run up the hill to serve the king. To the right, peasants are "working" hard in the fields.



Feudalism Notebook Pages

homeschoolden.com




Middle Ages Packet
Feudalism Simulation & Activities,
Middle Ages Chronology Cards,
Middle Ages Notebook Pages
and More!

homeschoolden.com

History and Mythology of Ancient Egypt



**Ancient Egypt Timeline Cards
Notebook Pages**



homeschoolden.com



Ancient Egypt Unit

75+ pages




Egyptian Gods & Goddesses



**Interactive Notebook
Lapbook Activities**

homeschoolden.com



Ancient China Unit



Dynasties of China

Xia, Shang, Zhou, Qin, Han,
Sui, Tang, Song

homeschoolden.com



Causes of WWI

International System - Causes were created in the 19th century.

Balance of Power - Causes the lack of that system. They needed to be replaced. But they were not. The long game was to create a balance of power in the world.

Imperialism - Causes the lack of that system. They needed to be replaced. But they were not. The long game was to create a balance of power in the world.

Technological Advancements - Causes the lack of that system. They needed to be replaced. But they were not. The long game was to create a balance of power in the world.

Causes of WWI

International System - Causes were created in the 19th century.

Balance of Power - Causes the lack of that system. They needed to be replaced. But they were not. The long game was to create a balance of power in the world.

Imperialism - Causes the lack of that system. They needed to be replaced. But they were not. The long game was to create a balance of power in the world.

Technological Advancements - Causes the lack of that system. They needed to be replaced. But they were not. The long game was to create a balance of power in the world.

Causes of WWI

International System - Causes were created in the 19th century.

Balance of Power - Causes the lack of that system. They needed to be replaced. But they were not. The long game was to create a balance of power in the world.

Imperialism - Causes the lack of that system. They needed to be replaced. But they were not. The long game was to create a balance of power in the world.

Technological Advancements - Causes the lack of that system. They needed to be replaced. But they were not. The long game was to create a balance of power in the world.

Causes of WWI

International System - Causes were created in the 19th century.

Balance of Power - Causes the lack of that system. They needed to be replaced. But they were not. The long game was to create a balance of power in the world.

Imperialism - Causes the lack of that system. They needed to be replaced. But they were not. The long game was to create a balance of power in the world.

Technological Advancements - Causes the lack of that system. They needed to be replaced. But they were not. The long game was to create a balance of power in the world.

World War I Unit

100+ Pages



homeschoolden.com

homeschoolden.com

