

The Ancient World



Free Notebook Pages



©homeschoolden.com

Copyright Notice:

Feel free to make as many copies as you need for your kids or the students in your classroom.

This file may not be shared with others.


This file may not be uploaded to any file sharing website.

You may not reproduce, repackage, or redistribute the contents of homeschoolden.com downloads, in whole or in part, for any reason.

Photo Credits: Wikimedia Commons, Pixabay.com

Disclosure Notice

Disclosure: Please note that some of the links in this packet are affiliate links, and at no additional cost to you, I will earn a commission if you decide to make a purchase.

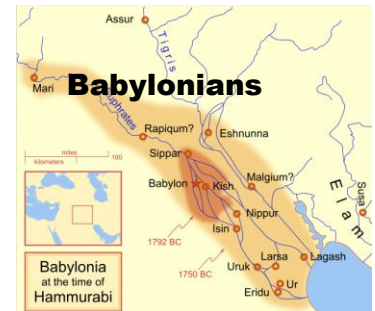
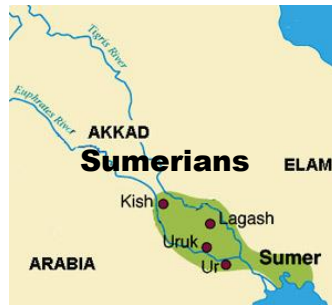


Today I have another set of free ancient world history notebook pages for you. These review a few facts about Ancient Egypt, Sumer, Akkadia and Babylon.

My youngest and I are reading [Story of the World](#) (*affiliate link*). This is a fabulous book for young learners. The stories are engaging and my daughter definitely begs me to read more!

THE ANCIENT WORLD

Name: _____



	Ancient Egyptians	Sumerians	Akkadians	Babylonians
River/s				
Famous Ruler				
Type of Writing				

Rosetta Stone - Example of Hieroglyphics



Example of Cuneiform – Code of Hammurabi

Name: _____

THE ANCIENT WORLD

	Ancient Egyptians	Sumerians	Akkadians	Babylonians
River/s	Nile River	Between the Tigris and Euphrates	Between the Tigris and Euphrates	Between the Tigris and Euphrates
Famous Ruler/s	Narmer-united Egypt Cheops built the great pyramid	City-States Each city had its own king.	Sargon Named his new empire Akkadia.	Hammurabi
Type of Writing	Hieroglyphics	Cuneiform		Laws: Code of Hammurabi



Rosetta Stone - Example of Hieroglyphics



Example of Cuneiform – Code of Hammurabi

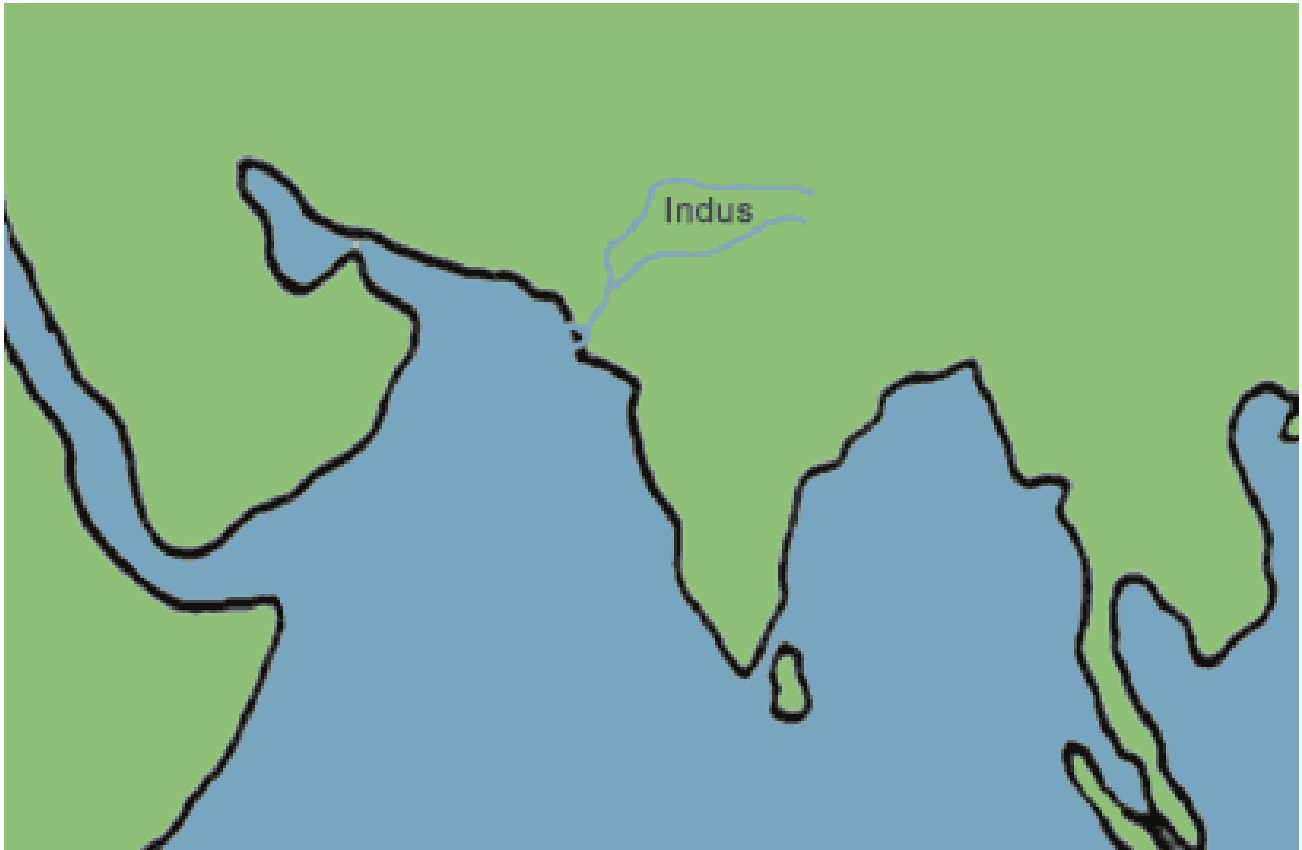


Ancient India

Name: _____

On the map below, draw in the Tigris and Euphrates Rivers:

Put a dot on the map for the location of Mohenjo-Daro



What do we know about Mohenjo-Daro?



What do we know about Mohenjo-Daro?

It was built along the Indus River Valley in what is now Pakistan.

It was one of the world's first urban settlements.

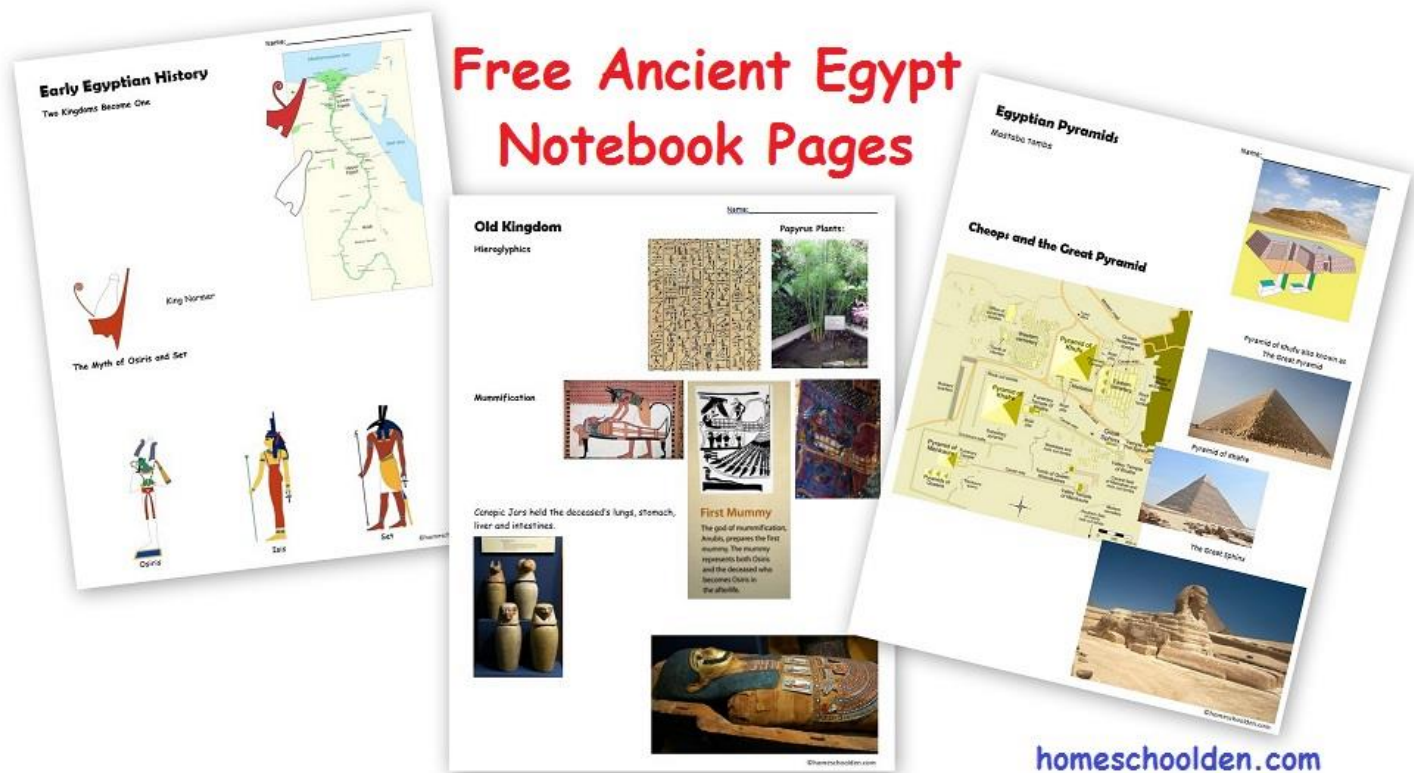
It was known as the Harappan Civilization.

Mohenjo-daro has a planned layout with a citadel and a lower city.

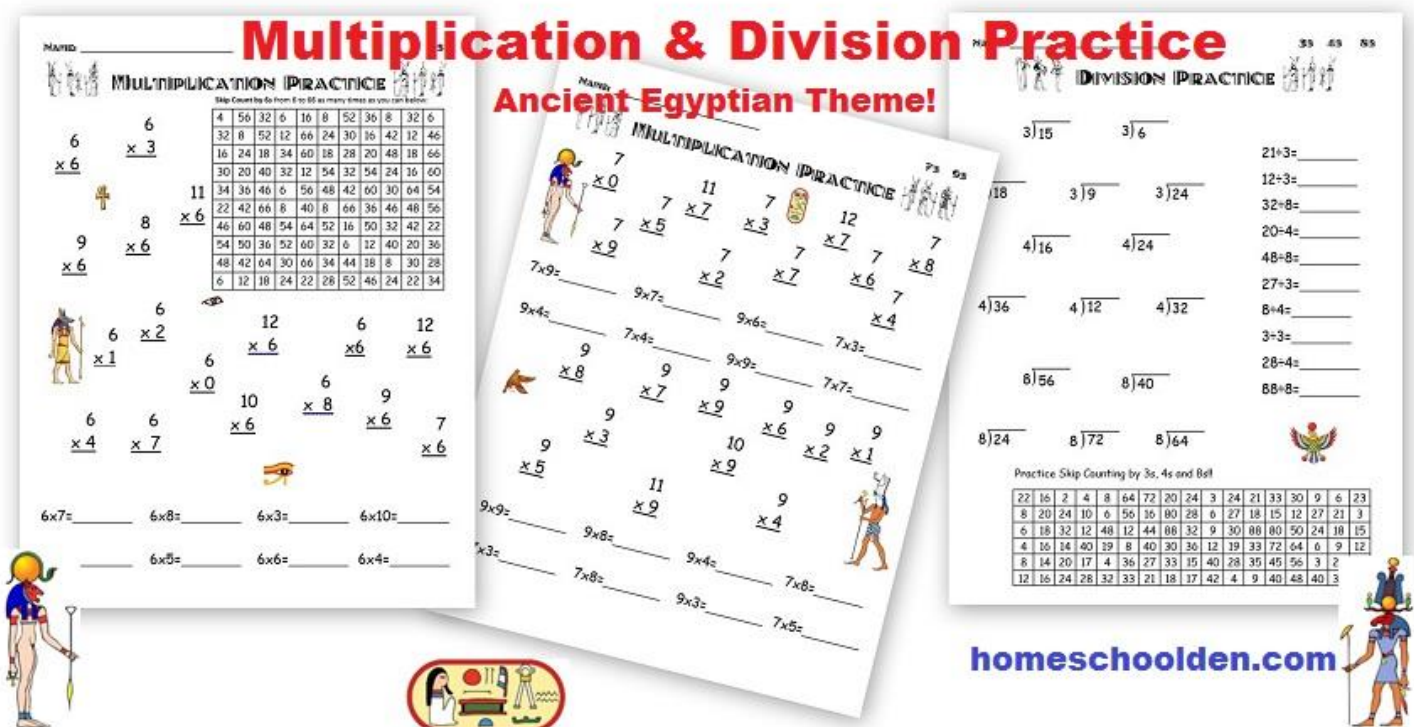
Mohenjo-daro was abandoned but no one knows why.

You might also be interested in these related posts:

[Ancient Egypt Notebook Pages](#)



[Egypt-Themed Multiplication Review Packet \(25-pages\)](#)



China Geography Packet (Coming in Nov. 2016)



China Geography Packet (Coming in Nov. 2016)



World Facts Packet:

Do your kids know the 4 largest countries? Which countries have the most people? The longest river? This packet covers basic world and U.S. facts.

World Facts Packet
homeschoolden.com
including answer sheets

PAGES INCLUDE:

- * Largest countries
- * Population facts
- * Major world religions
- * Facts about the US:
 - largest/smallest state, capital,
 - highest mountain, longest river, rivers & lakes sheet,
 - largest cities, neighbors
- * Blank fact sheet pages for: Canada, United Kingdom, Australia, South Africa
- * Famous world landmarks