

Oceans, Seas, and Straits

Here is how to make your own pin map:

- We laminated our world map.
- We took five sheets of foam and stacked them on top of each other. We placed a thick piece of cardboard on the bottom.
- We took clear packing tape and taped the cardboard and stacks of foam together.
- We placed the laminated map on top and then used clear packing tape to tape it to the stack.




Steps for Making a Pin Map

homeschoolden.com

Next, we made the pin pieces:

- We laminated the labels and then cut them out.
- We put a straight pin (with a plastic knob at the top) through the right side of the label.
- We cut strips of packing tape and taped both sides of the label so that the pin will not slide out.

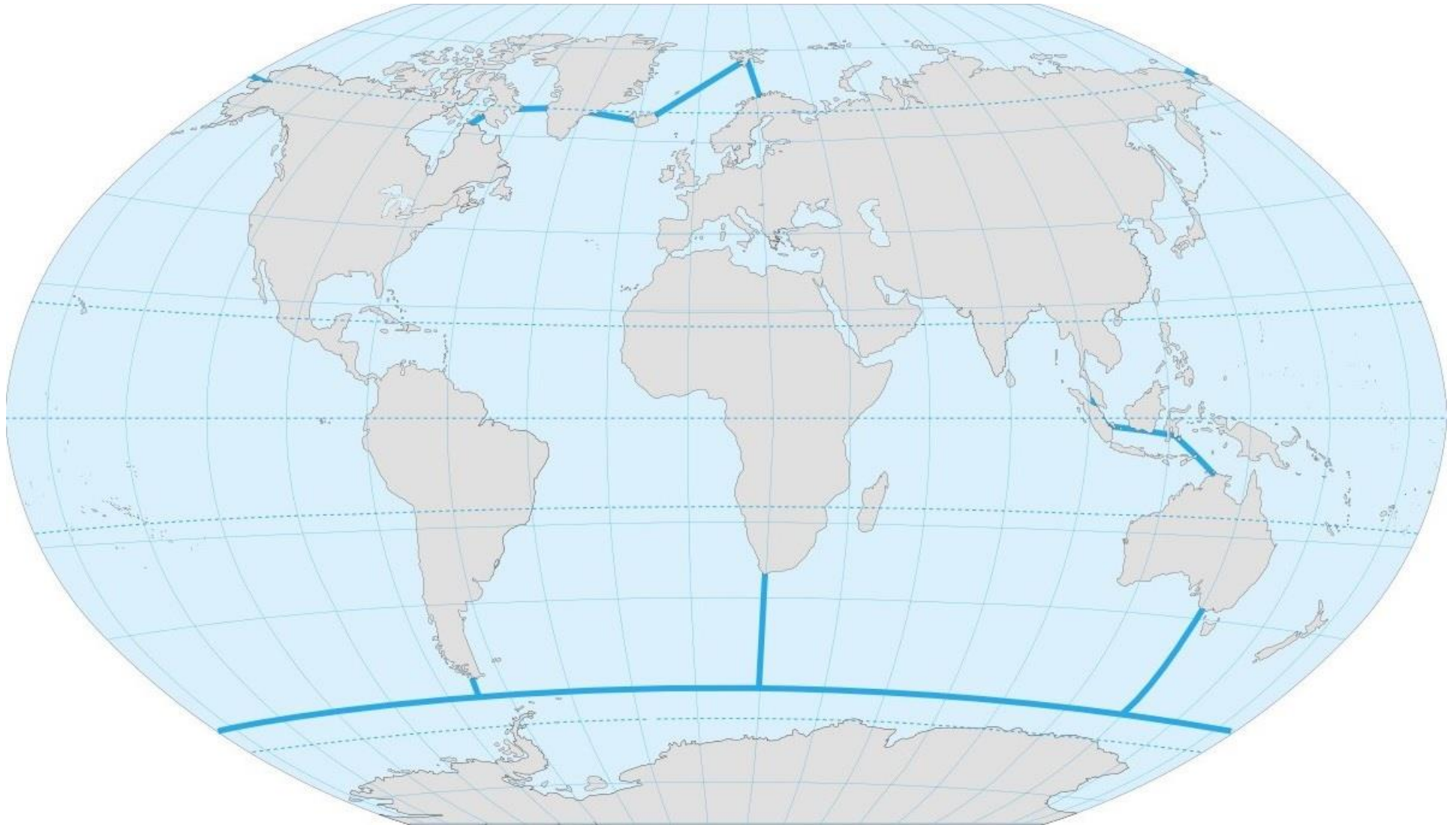


Pin Map Pieces

homeschoolden.com

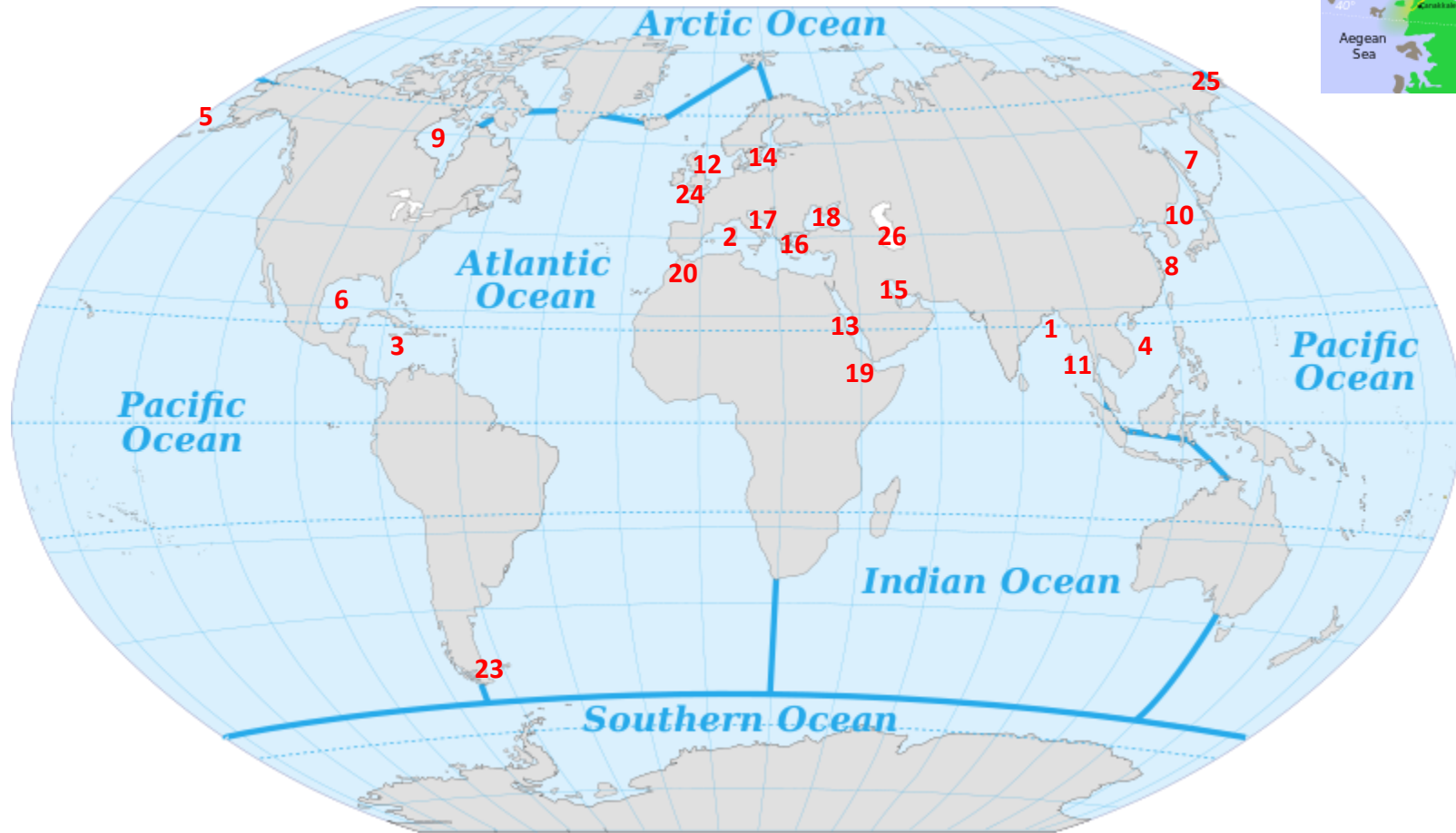
I also laminated the answer sheet to make sure it's durable. There are numbers on the pin map pieces that correspond with the numbers on the map.

Oceans, Seas, and Straits



Atlantic Ocean	Pacific Ocean	Indian Ocean	Arctic Ocean
Southern Ocean	Mediterranean Sea 2	Caribbean Sea 3	South China Sea 4
Bering Sea 5	Gulf of Mexico 6	Okhotsk Sea 7	East China Sea 8
Hudson Bay 9	Sea of Japan 10	Andaman Sea 11	North Sea 12
Red Sea 13	Baltic Sea 14	Persian Gulf 15	Aegean Sea 16
Adriatic Sea 17	Black Sea 18	Strait of Hormuz 19	Strait of Gibraltar 20
Bosporus Strait 21	Dardanelles 22	Strait of Magellan 23	English Channel 24
Bering Strait 25	Bay of Bengal 1	Caspian Sea 26	

Oceans, Seas, and Straits



- 1) Bay of Bengal 2) Mediterranean Sea 3) Caribbean Sea 4) South China Sea 5) Bering Sea 6) Gulf of Mexico 7) Okhotsk Sea 8) East China Sea 9) Hudson Bay 10) Sea of Japan 11) Andaman Sea 12) North Sea 13) Red Sea 14) Baltic Sea 15) Persian Gulf 16) Aegean Sea 17) Adriatic Sea 18) Black Sea 19) Strait of Hormuz 20) Strait of Gibraltar 21) Bosphorus Strait 22) Dardanelles 23) Strait of Magellan 24) English Channel 25) Bering Strait

Map of Europe and North Africa



Map of Europe and North Africa

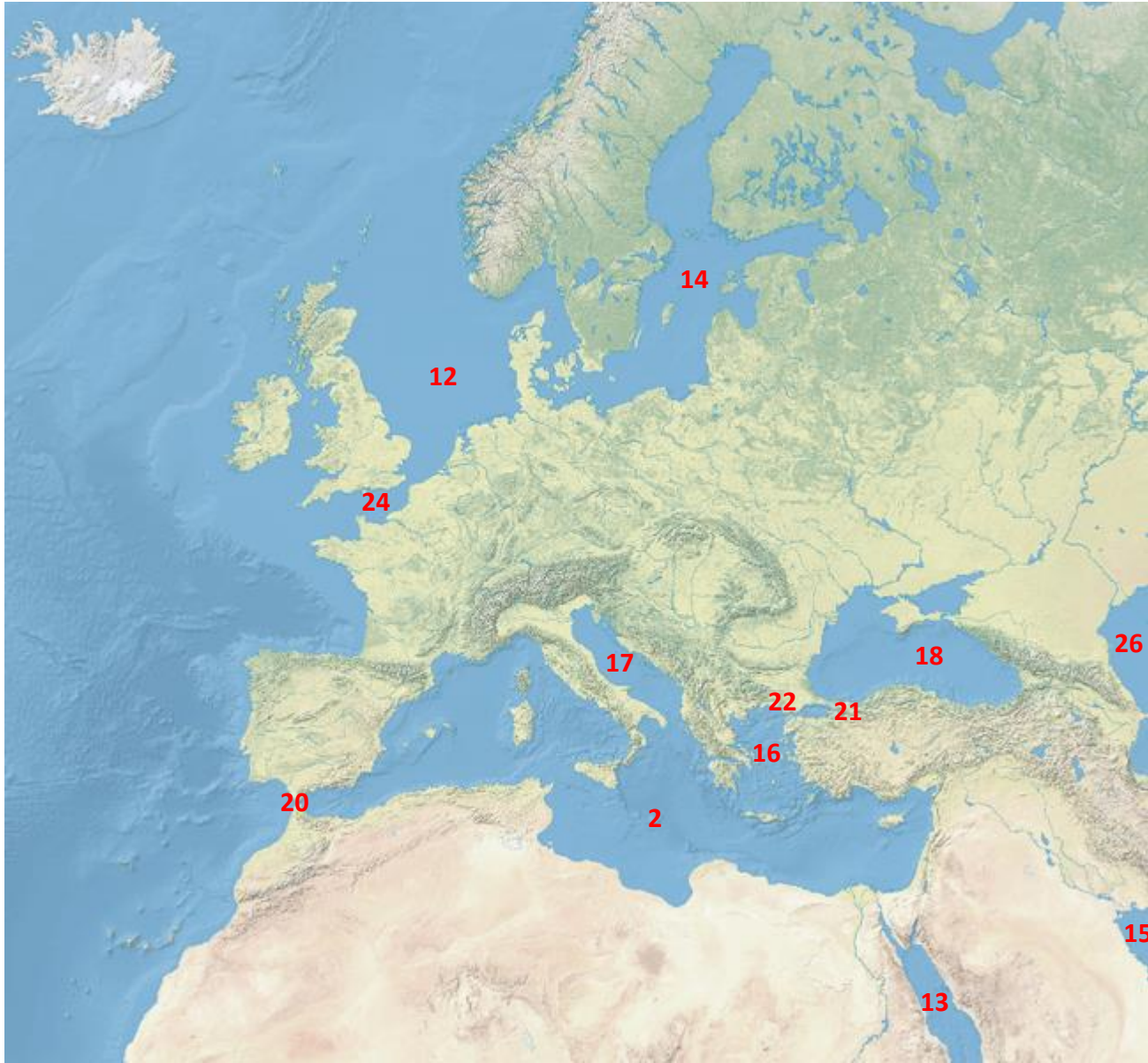


Photo Credits

https://upload.wikimedia.org/wikipedia/commons/e/e9/World_map_ocean_locator.jpg

https://commons.wikimedia.org/wiki/File:World_map_ocean_locator-en.svg

https://en.wikipedia.org/wiki/File:Turkish_Strait_disambig.svg

https://commons.wikimedia.org/wiki/File:Europe-NorthAfrica_map.png